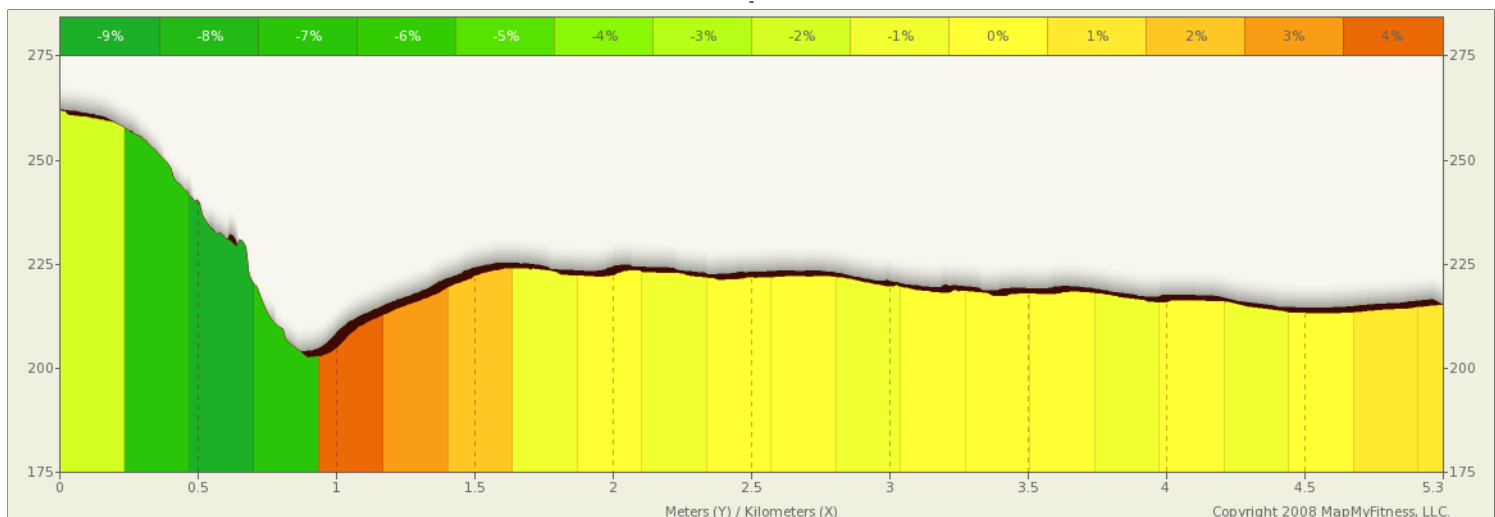
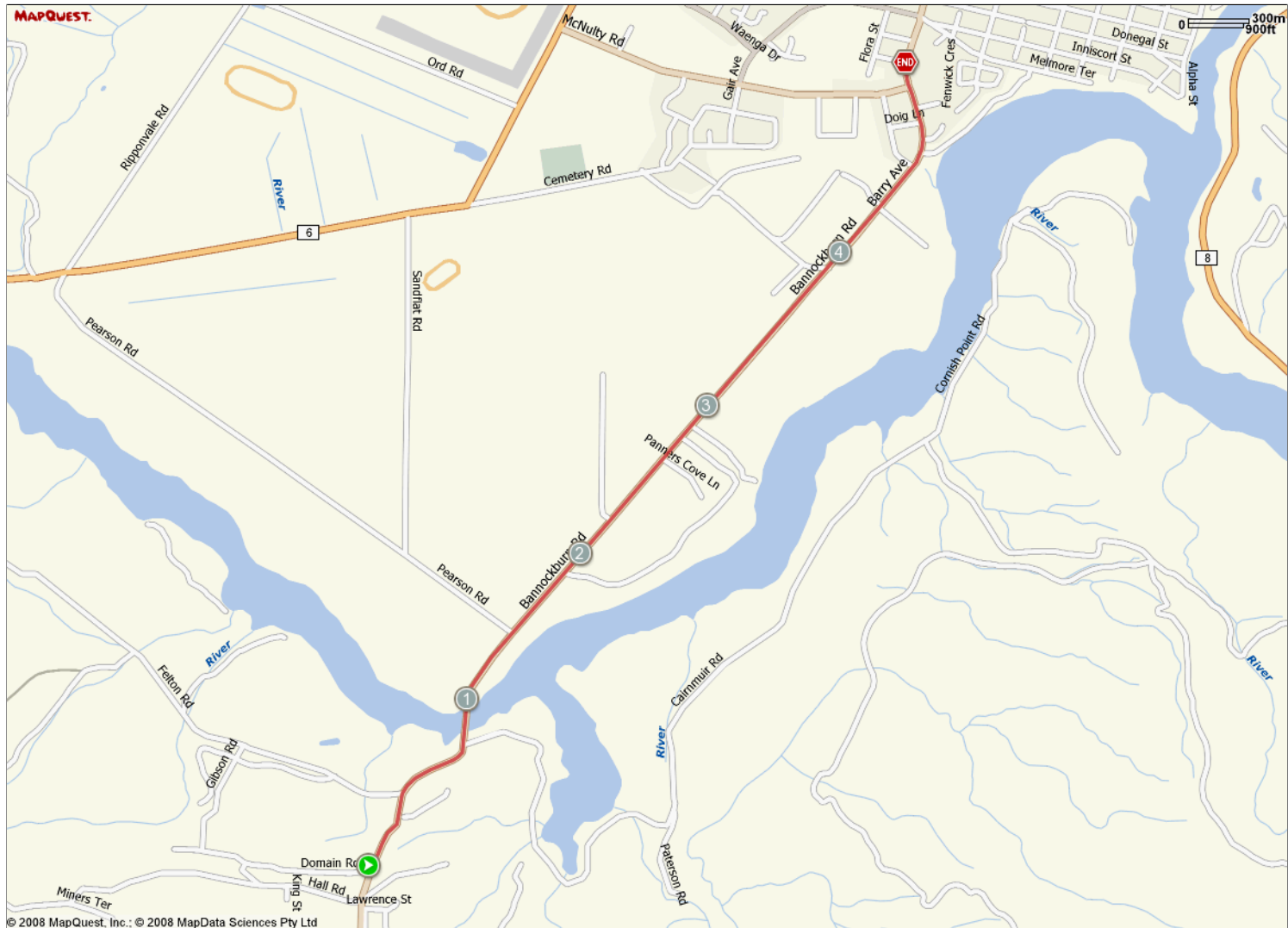







ROUTE DESCRIPTION:  
No Description Provided

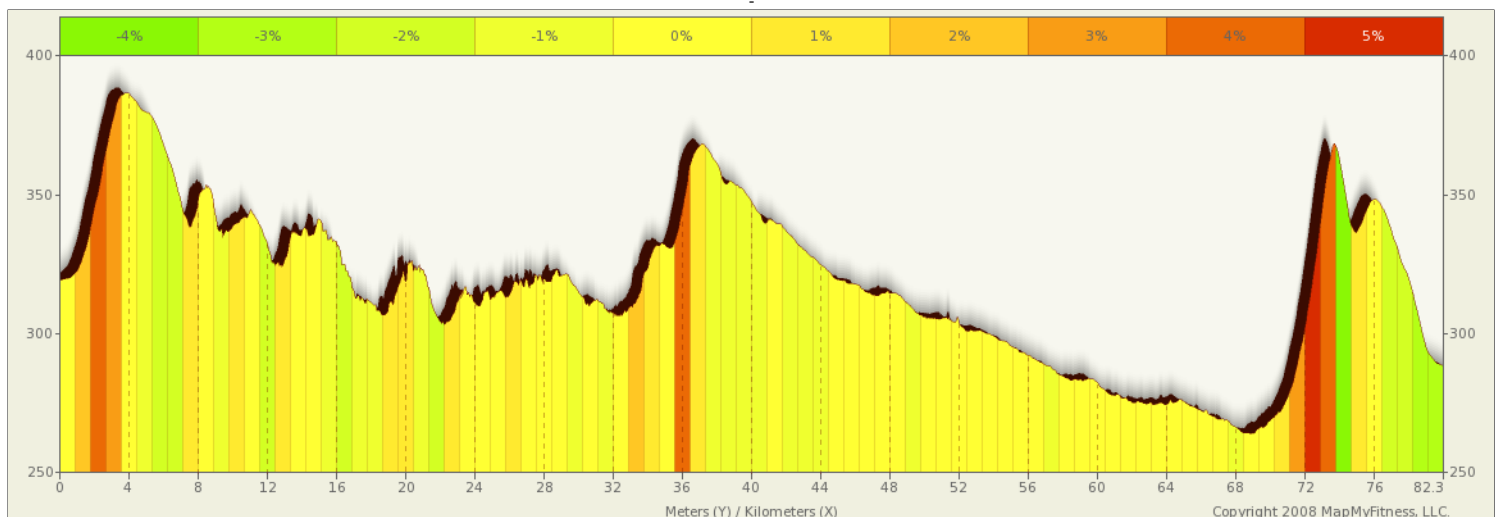


ROUTE DESCRIPTION:  
No Description Provided

| Notes    |  |  |
|----------|--|--|
| AT       | FOR  | NOTES  |
| 0.01 km. |  3.51 km. | Head <b>north</b> on <b>Bannockburn Rd</b> toward <b>Felton Rd</b> Destination will be on the left |
| 3.52 km. |  0.97 km. | Head <b>northeast</b> on <b>Bannockburn Rd</b> toward <b>Richards Beach Rd</b>                     |
| 4.48 km. |  0.8 km.  | Continue on <b>Barry Ave</b> Destination will be on the left                                       |
| 5.29 km. |  0.05 km. | Finish outside David Reid Homes  |
| 5.34 km. |  -        | Stop   |




| Notes |     |       |
|-------|-----|-------|
| AT    | FOR | NOTES |

ROUTE DESCRIPTION:  
No Description Provided



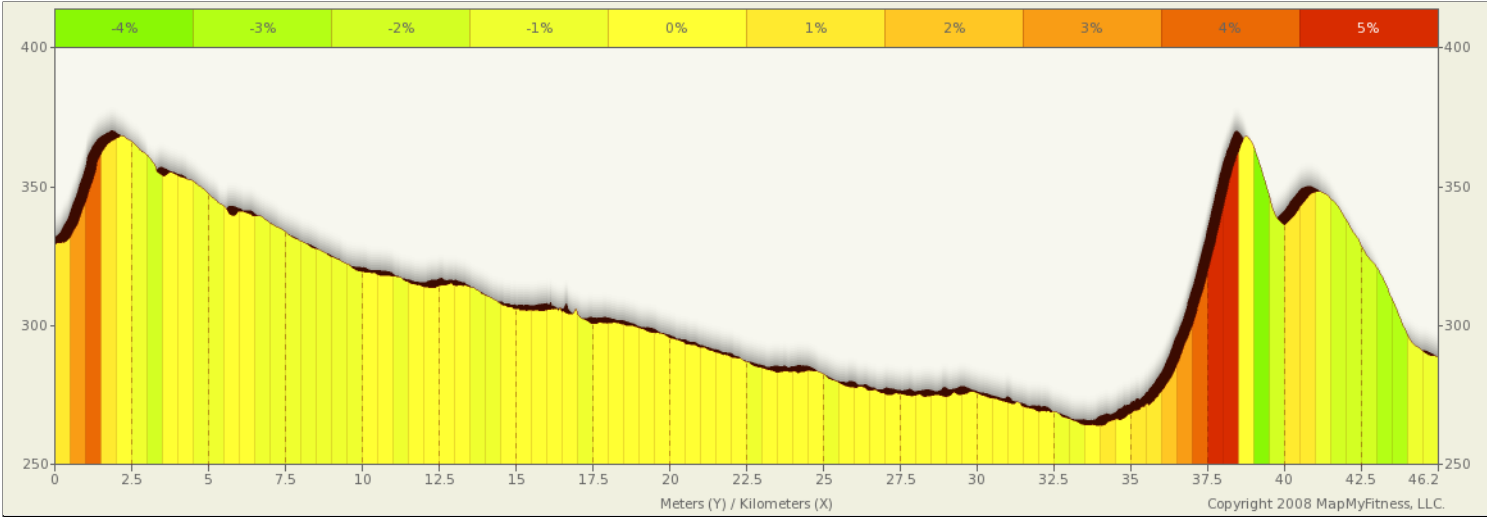
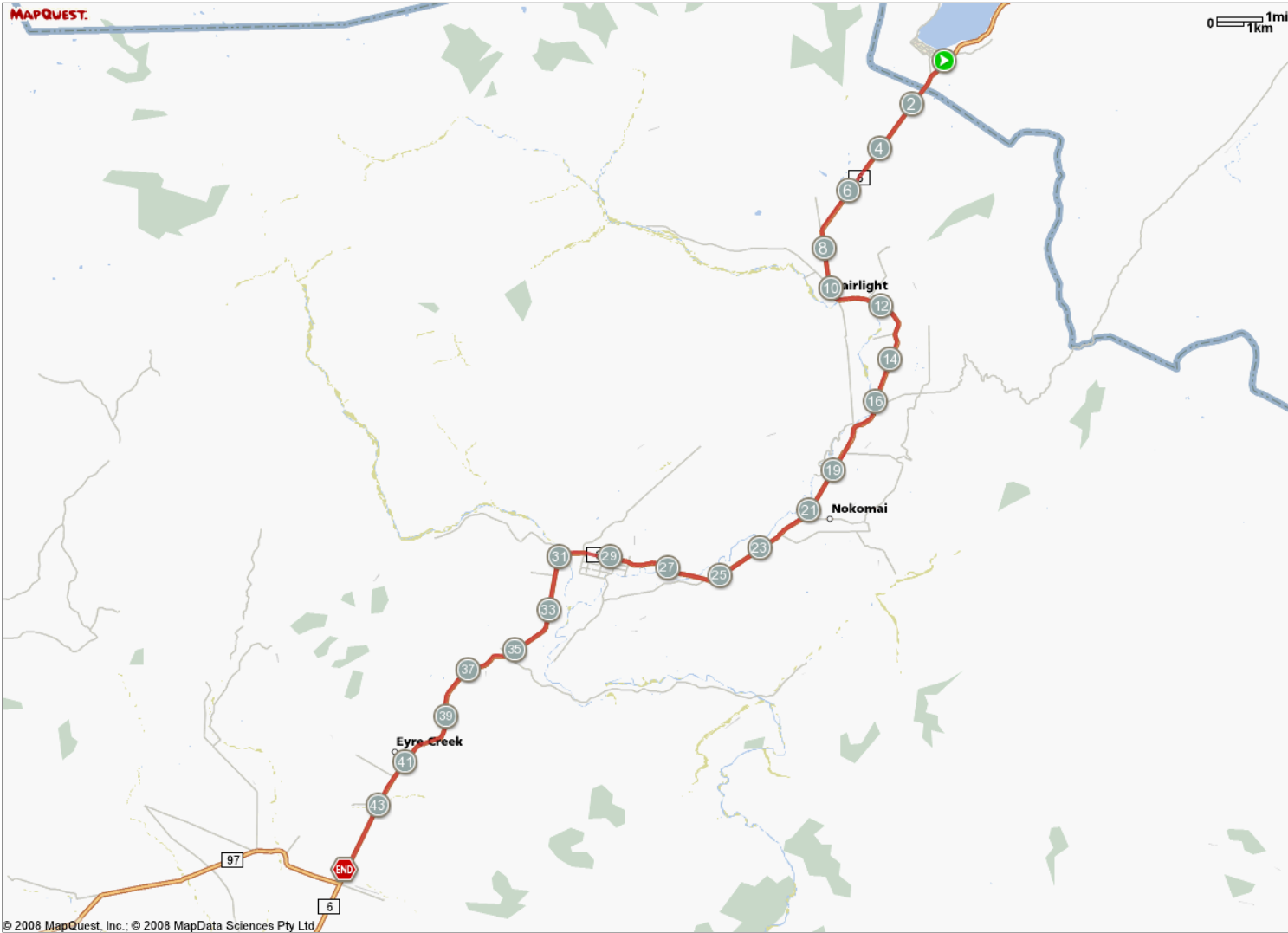


ROUTE DESCRIPTION:  
No Description Provided




| Notes     |   |  |
|-----------|---|--|
| AT        | FOR   | NOTES                                      |
| 36.03 km. |  | 17.53 km. Continue on Kingston Garston Hwy |
| 53.56 km. |  | 11.82 km. Continue on Garston Athol Hwy    |
| 65.38 km. |  | - Continue on Athol Five Rivers Hwy        |
|           |   |  |

| Notes |     |       |
|-------|-----|-------|
| AT    | FOR | NOTES |
|       |     |       |

ROUTE DESCRIPTION:  
No Description Provided

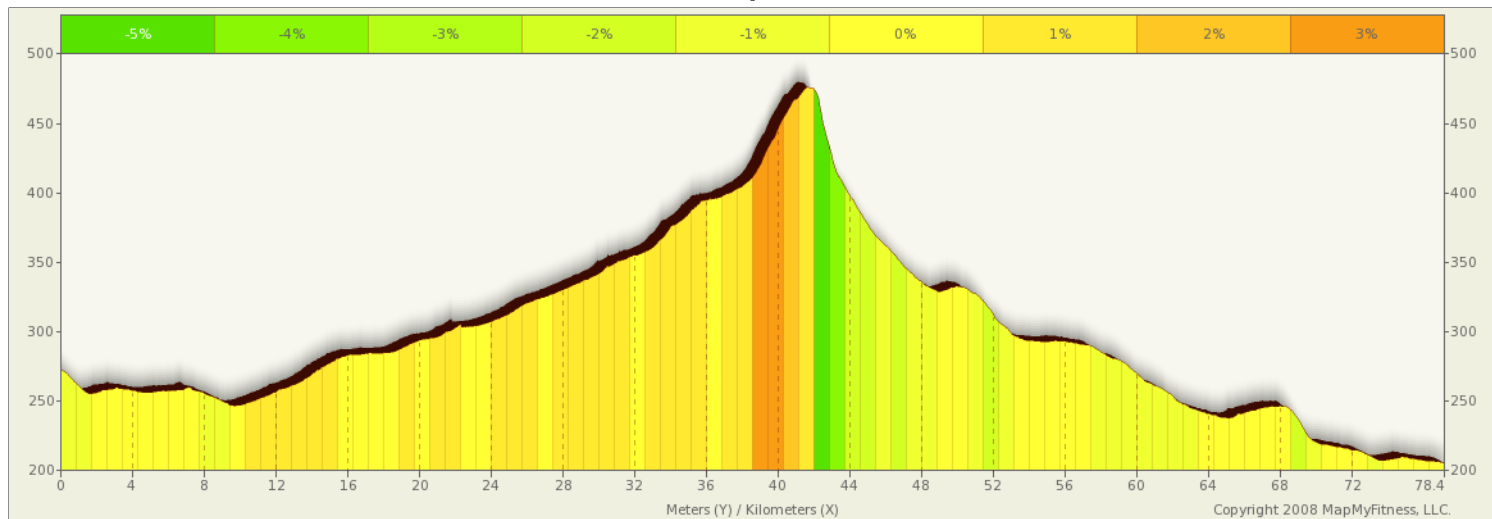


ROUTE DESCRIPTION:  
No Description Provided

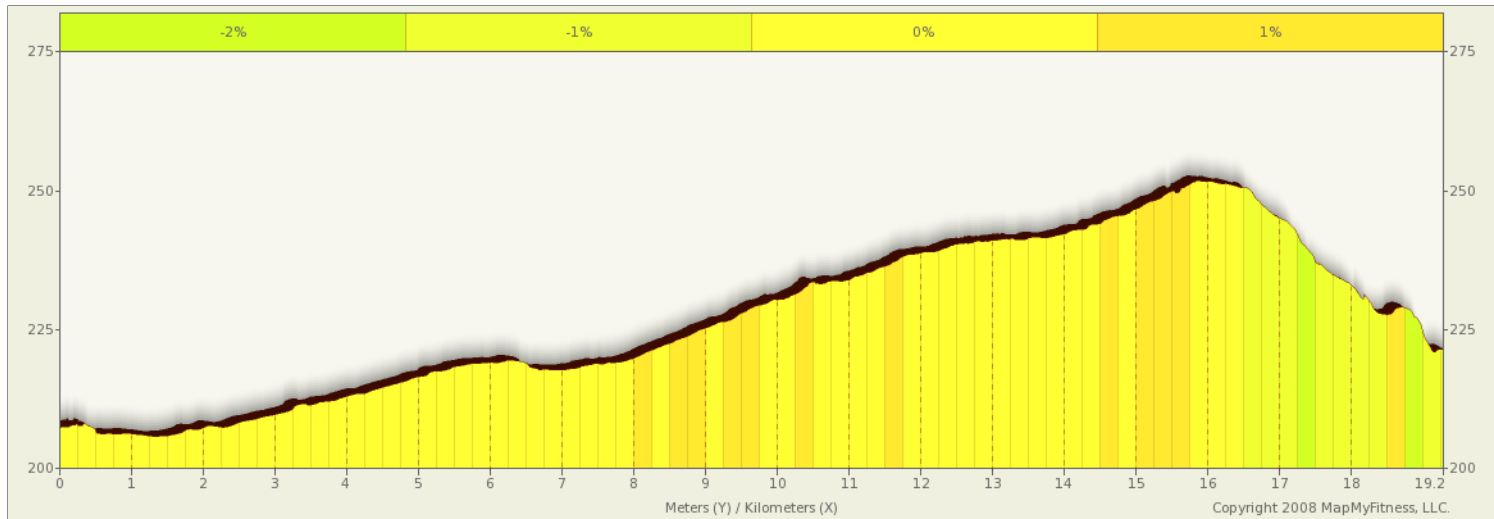
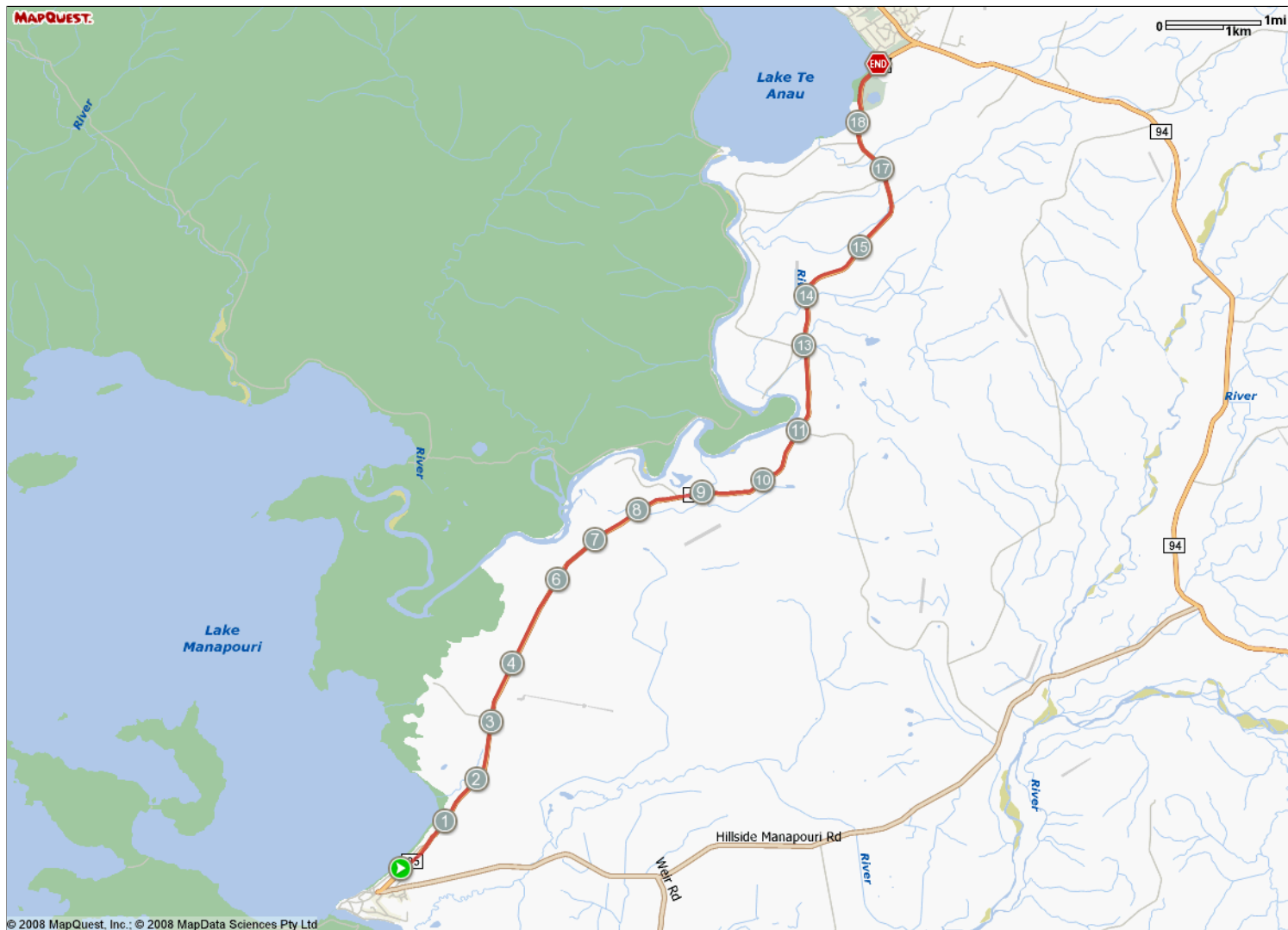
| Notes     |   |  |
|-----------|---|--|
| AT        | FOR   | NOTES                                      |
| 0.01 km.  |  | 17.53 km. Continue on Kingston Garston Hwy |
| 17.55 km. |  | 11.82 km. Continue on Garston Athol Hwy    |
| 29.36 km. |  | - Continue on Athol Five Rivers Hwy        |
|           |   |  |

| Notes |     |       |
|-------|-----|-------|
| AT    | FOR | NOTES |
|       |     |       |

ROUTE DESCRIPTION:  
No Description Provided

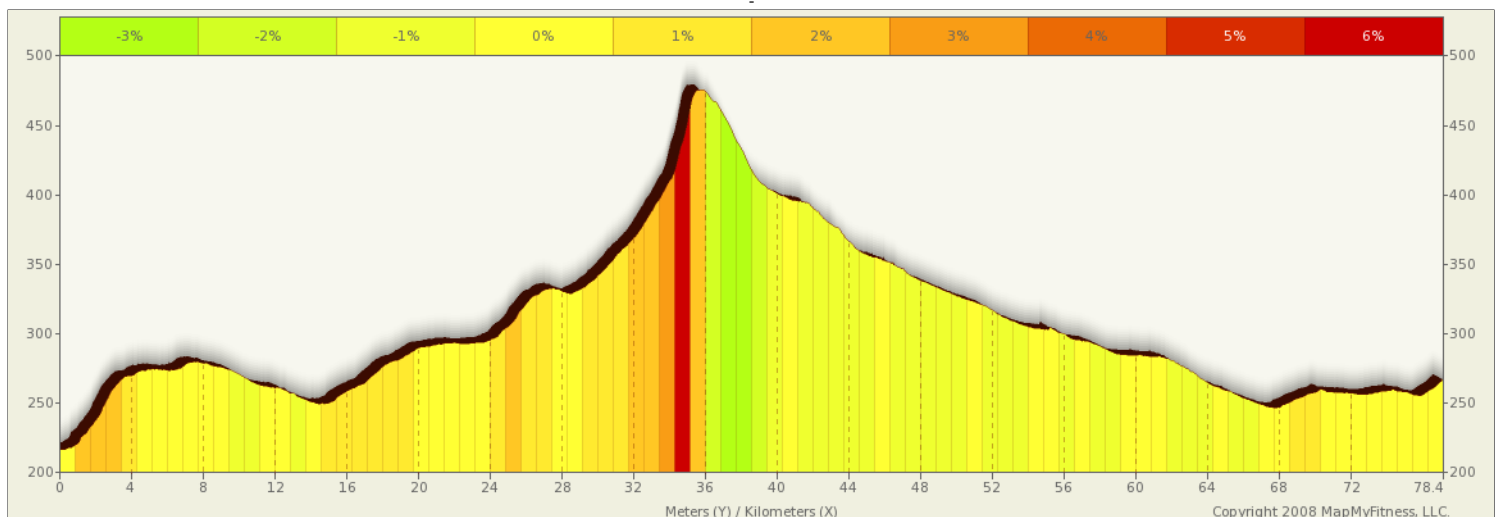
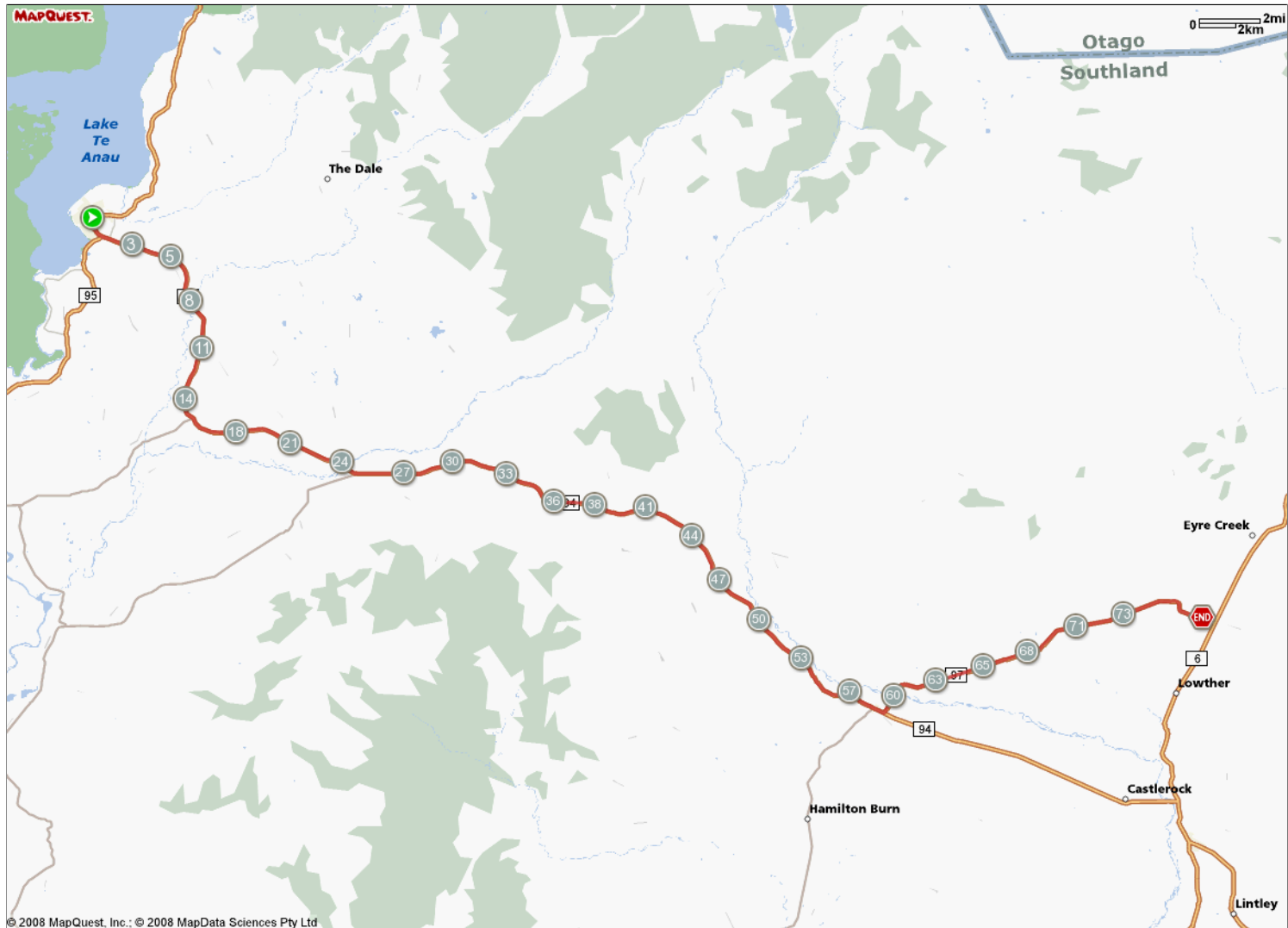


ROUTE DESCRIPTION:  
No Description Provided






















ROUTE DESCRIPTION:  
No Description Provided

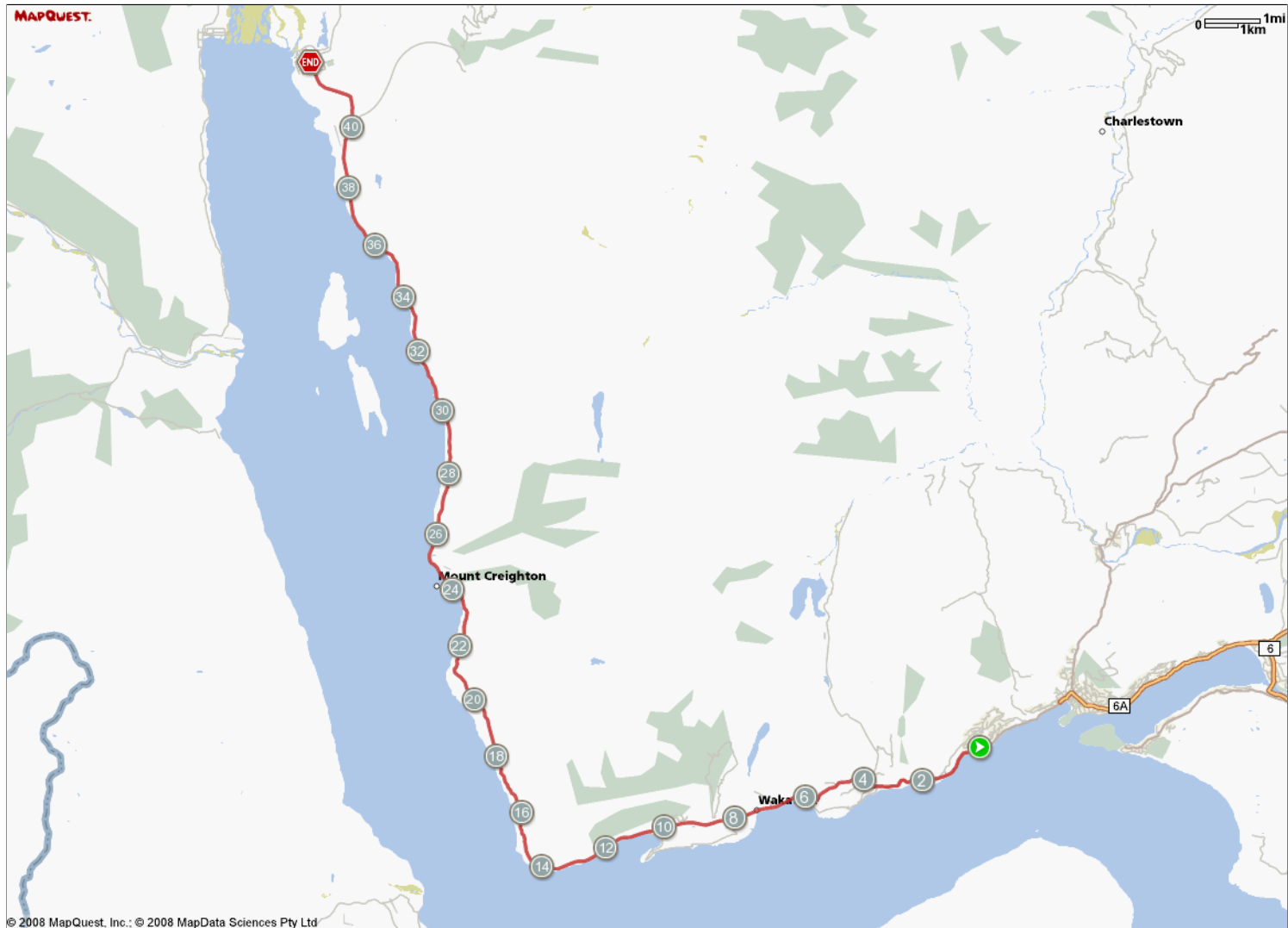


ROUTE DESCRIPTION:  
No Description Provided

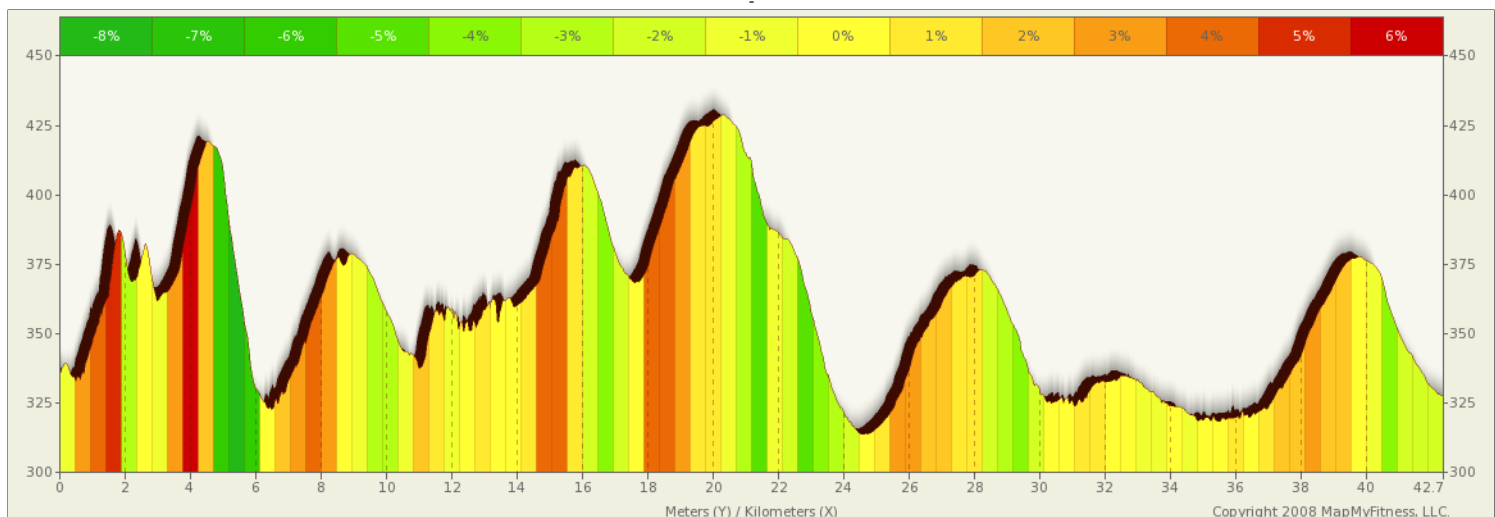
| Notes     |   |   |
|-----------|---|---|
| AT        | FOR   | NOTES   |
| 0.01 km.  |  | 0.3 km. Head <b>southwest</b> on <b>Milford Rd</b> toward <b>Pop Andrew Dr</b>  |
| 0.3 km.   |  | 1.06 km. Continue on <b>Luxmore Dr</b>  |
| 1.37 km.  |  | 1.7 km. Continue on <b>Te Anau Mossburn Hwy</b> Destination will be on the right  |
| 3.06 km.  |  | 4.18 km. Head <b>southeast</b> on <b>Te Anau Mossburn Hwy</b> toward <b>Ben Loch Ln</b>                                       |
| 7.25 km.  |  | Head <b>south</b> on <b>Te Anau Mossburn Hwy</b> toward <b>Lynwood Rd</b> Destination will be on the right                    |
| 9.59 km.  |  | 4.87 km. Head <b>south</b> on <b>Te Anau Mossburn Hwy</b> toward <b>Lynwood Rd</b> Destination will be on the left            |
| 14.45 km. |  | 7.54 km. Head <b>south</b> on <b>Te Anau Mossburn Hwy</b> toward <b>Hillside Manapouri Rd</b> Destination will be on the left |
| 22 km.    |  | Head <b>southeast</b> on <b>Te Anau Mossburn Hwy</b> toward <b>Blackmount Redcliff Rd</b> Destination will be on the left     |
| 26.84 km. |  | 14.34 km. Head <b>east</b> on <b>Te Anau Mossburn Hwy</b> toward <b>Princhester Rd</b> Destination will be on the right       |
|           |   |   |

| Notes     |   |  |
|-----------|---|--|
| AT        | FOR   | NOTES  |
| 41.18 km. |  | 10.96 km. Head <b>southeast</b> on <b>Te Anau Mossburn Hwy</b> toward <b>Centre Hill Rd</b> Destination will be on the right |
| 52.14 km. |  | 6.31 km. Head <b>southeast</b> on <b>Te Anau Mossburn Hwy</b> toward <b>Christie Rd</b>                                      |
| 58.45 km. |  | 0.65 km. Continue on <b>Devon St</b> Destination will be on the left   |
| 59.1 km.  |  | 0.16 km. Head <b>southeast</b> on <b>Devon St</b> toward <b>York St</b>  |
| 59.26 km. |  | 0.18 km. Turn <b>left</b> at <b>Essex St</b>   |
| 59.44 km. |  | 0.2 km. Continue on <b>Mossburn Five Rivers Rd</b> Destination will be on the left   |
| 59.64 km. |  | 4.53 km. Head <b>northeast</b> on <b>Mossburn Five Rivers Rd</b> toward <b>Gallagher Rd</b>                                  |
| 64.16 km. |  | 7.77 km. Head <b>east</b> on <b>Mossburn Five Rivers Rd</b> toward <b>Hillas Rd</b>  |
| 71.93 km. |  | 6.48 km. Head <b>east</b> on <b>Mossburn Five Rivers Rd</b> toward <b>Cromel Rd</b>  |
| 78.42 km. |  | - Stop   |
|           |   |  |

ROUTE DESCRIPTION:  
No Description Provided



© 2008 MapQuest, Inc.: © 2008 MapData Sciences Pty Ltd



ROUTE DESCRIPTION:  
No Description Provided

